

Downtown Haliburton Village - Please see other side for map legend.



A project of the
Haliburton County Community Cooperative

Walk, Bike & Be Active in Haliburton Village


















*Includes a map of the
Head Lake Trail*























Haliburton Village

Legend

Recreation & Active Living Facilities

-  Volleyball Court
-  Basketball Court
-  Tennis Court
-  Curling Rink (and Squash Court)
-  Arena
-  Sports field
-  Toboggan Hill
-  Playground
-  Cross Country Ski Trails
-  Disc Golf Course
-  Swimming Beach
-  Picnic Shelter
-  Picnic Site
-  Gazebo
-  Bicycle Rack
-  Snowshoeing
-  Mountain Bike Trails

Other Facilities & Attractions

-  Washroom
-  Air Pump
-  Telephone
-  Boat Dock
-  Bandshell
-  Library
-  Post Office
-  Straw Bale Building
-  Cenotaph
-  Museum
-  Rails End Gallery
-  Tourist Information Centre
-  Northern Lights Performing Arts Pavilion
-  School
-  Hospital
-  Municipal Office
-  Bench
-  Parking
-  Streets with Parking
-  Public Outdoor Wireless

Other Features

-  Parks & park land
-  Forested areas
-  Wetlands

Trails & Sidewalks

-  Head Lake Trail
-  Haliburton County Rail Trail
-  Other Trails
-  Sidewalks



0 250 m

Gridlines are 500 m apart. Map by Paperglyphs. Base data source: Queens Printer of Ontario. Please note: Use of trails is at your own risk. Please use safety precautions and follow the rules of the road.

